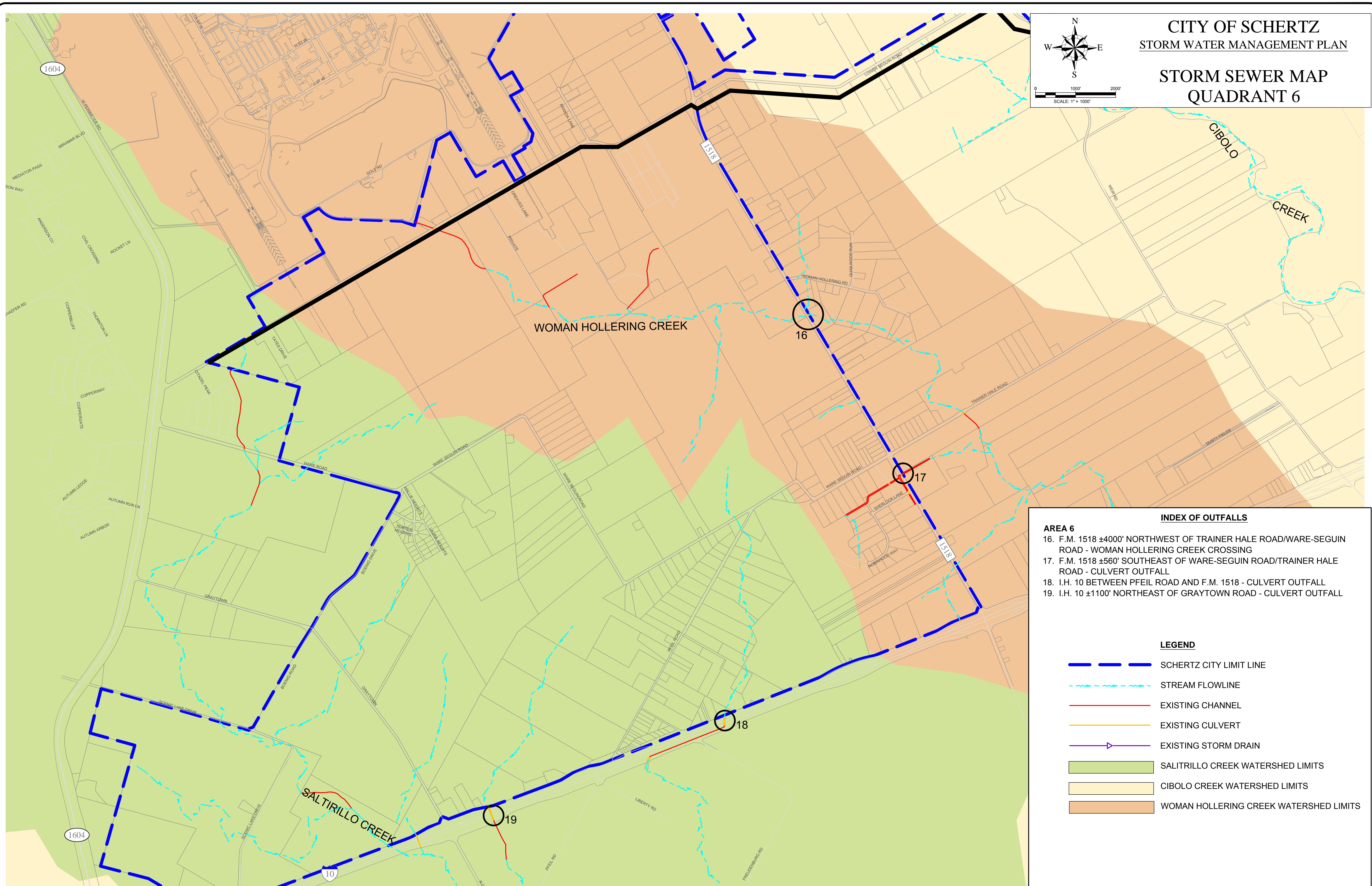
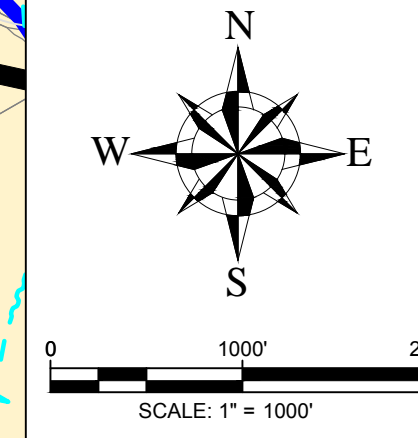


CITY OF SCHERTZ
STORM WATER MANAGEMENT PLAN

STORM SEWER MAP
QUADRANT 6











INDEX OF OUTFALLS

AREA 6

- 16. F.M. 1518 ±4000' NORTHWEST OF TRAINER HALE ROAD/WARE-SEGUIN ROAD - WOMAN HOLLERING CREEK CROSSING
- 17. F.M. 1518 ±560' SOUTHEAST OF WARE-SEGUIN ROAD/TRAINER HALE ROAD - CULVERT OUTFALL
- 18. I.H. 10 BETWEEN PFEIL ROAD AND F.M. 1518 - CULVERT OUTFALL
- 19. I.H. 10 ±1100' NORTHEAST OF GRAYTOWN ROAD - CULVERT OUTFALL

LEGEND

-  SCHERTZ CITY LIMIT LINE
-  STREAM FLOWLINE
-  EXISTING CHANNEL
-  EXISTING CULVERT
-  EXISTING STORM DRAIN
-  SALITRILLO CREEK WATERSHED LIMITS
-  CIBOLO CREEK WATERSHED LIMITS
-  WOMAN HOLLERING CREEK WATERSHED LIMITS